Number 24

Frimley Lodge Park

Produced: 04.04.2017

Scale 1:10,000

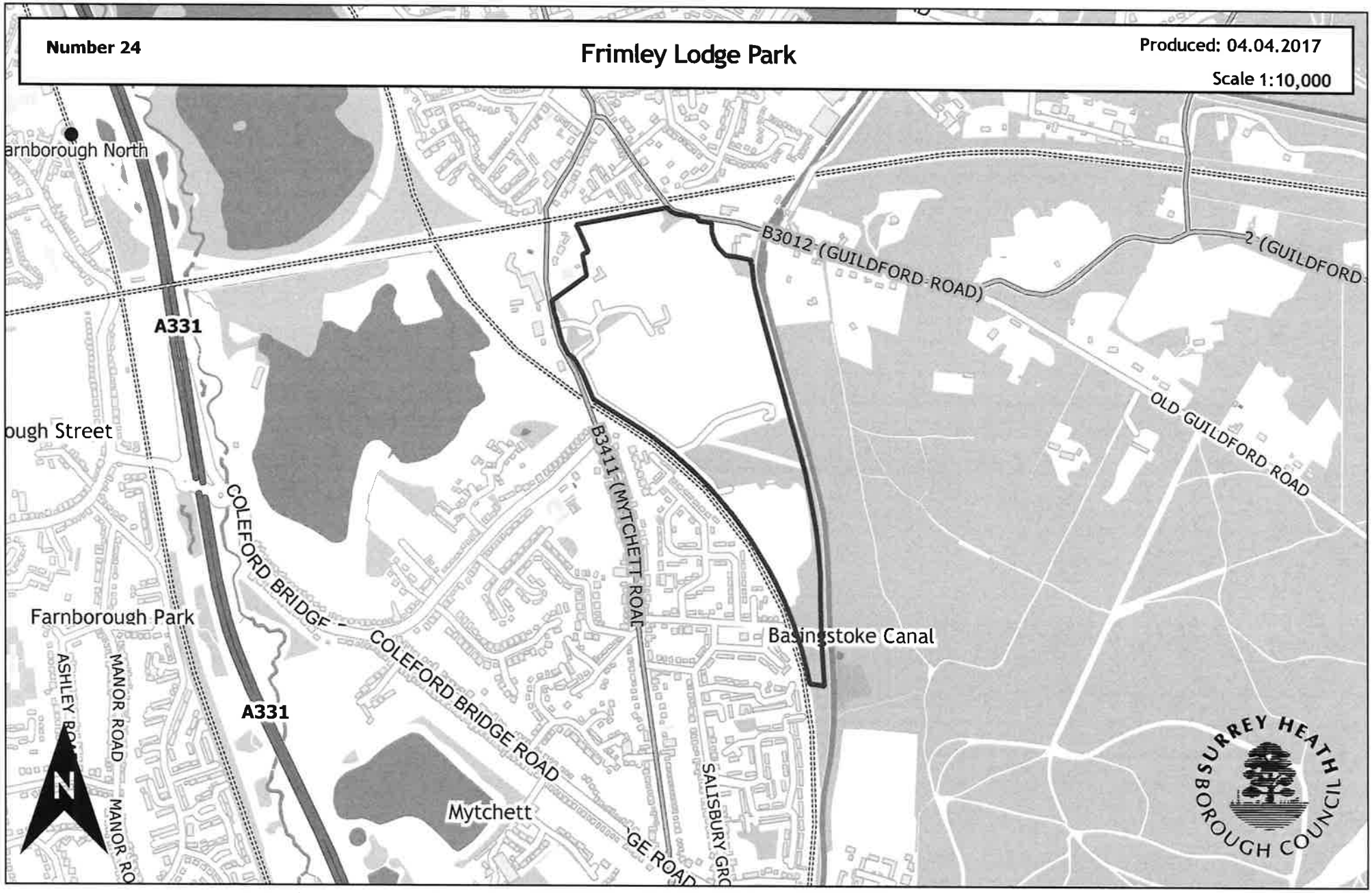

Surrey Heath Borough Council, Knoll Road, CAMBERLEY, GU15 3HD | Tel : +44 (0)1276 707100 | Fax : +44 (0)1276 707448 | Email: main.reception@surreyheath.gov.uk

© Crown copyright and database rights 2017 Ordnance Survey 100018679 | Contains Ordnance Survey data © Crown copyright and database right 2017 | © Geographers' A-Z Map Co. Ltd
Cities Revealed ® copyright by The Geoinformation ® Group, 2017 and Crown Copyright © All rights reserved | Historic Mapping © Crown copyright and Landmark Information Group

Number 24A

Frimley Lodge Park Car Park A

Produced: 04.04.2017

Scale 1:500

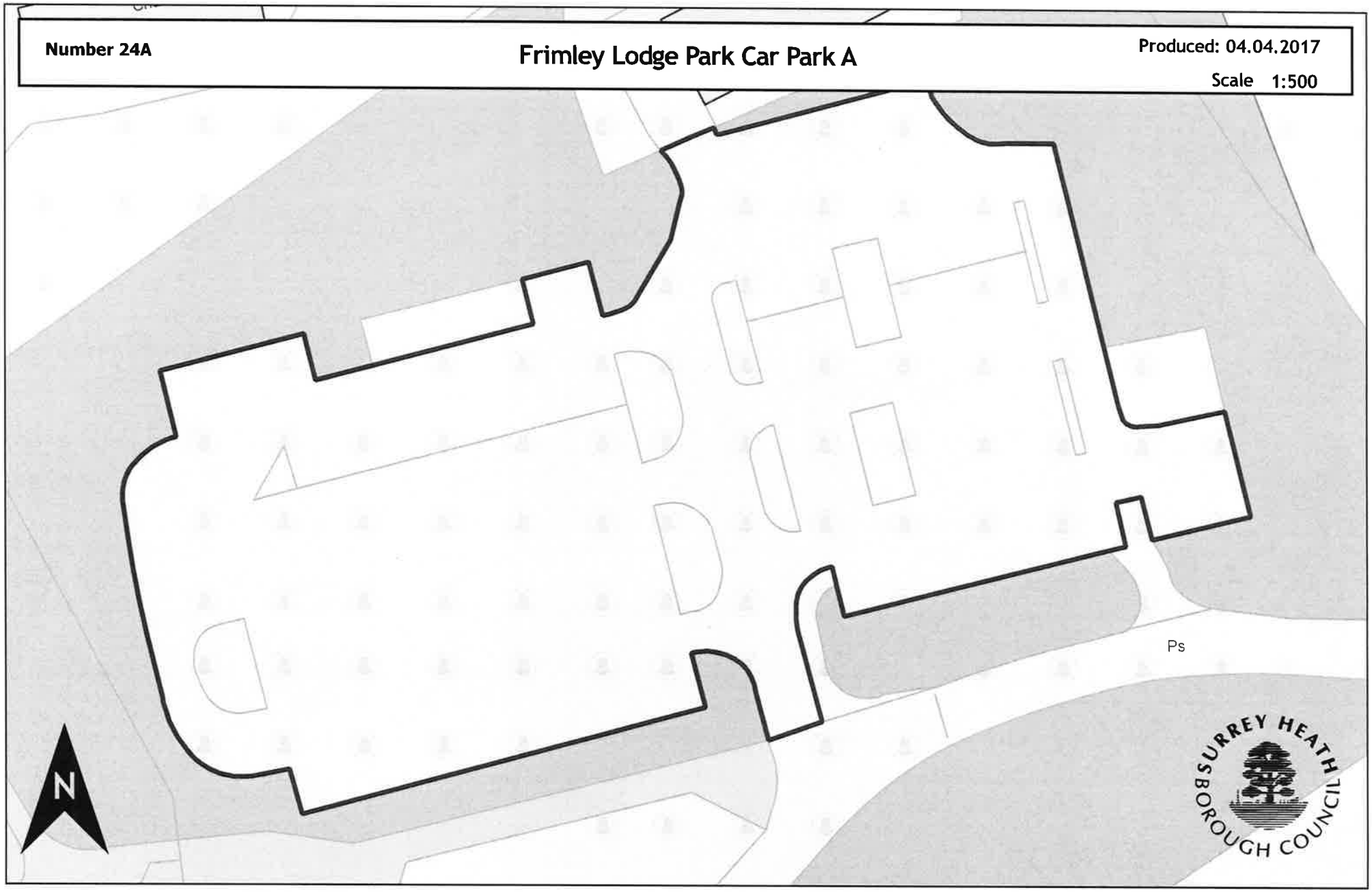

Surrey Heath Borough Council, Knoll Road, CAMBERLEY, GU15 3HD | Tel : +44 (0)1276 707100 | Fax : +44 (0)1276 707448 | Email: main.reception@surreyheath.gov.uk

© Crown copyright and database rights 2017 Ordnance Survey 100018679 | Contains Ordnance Survey data © Crown copyright and database right 2017 | © Geographers' A-Z Map Co. Ltd
Cities Revealed ® copyright by The Geoinformation ® Group, 2017 and Crown Copyright © All rights reserved | Historic Mapping © Crown copyright and Landmark Information Group

Number 24B

Frimley Lodge Park Car Park B

Produced: 04.04.2017

Scale 1:500

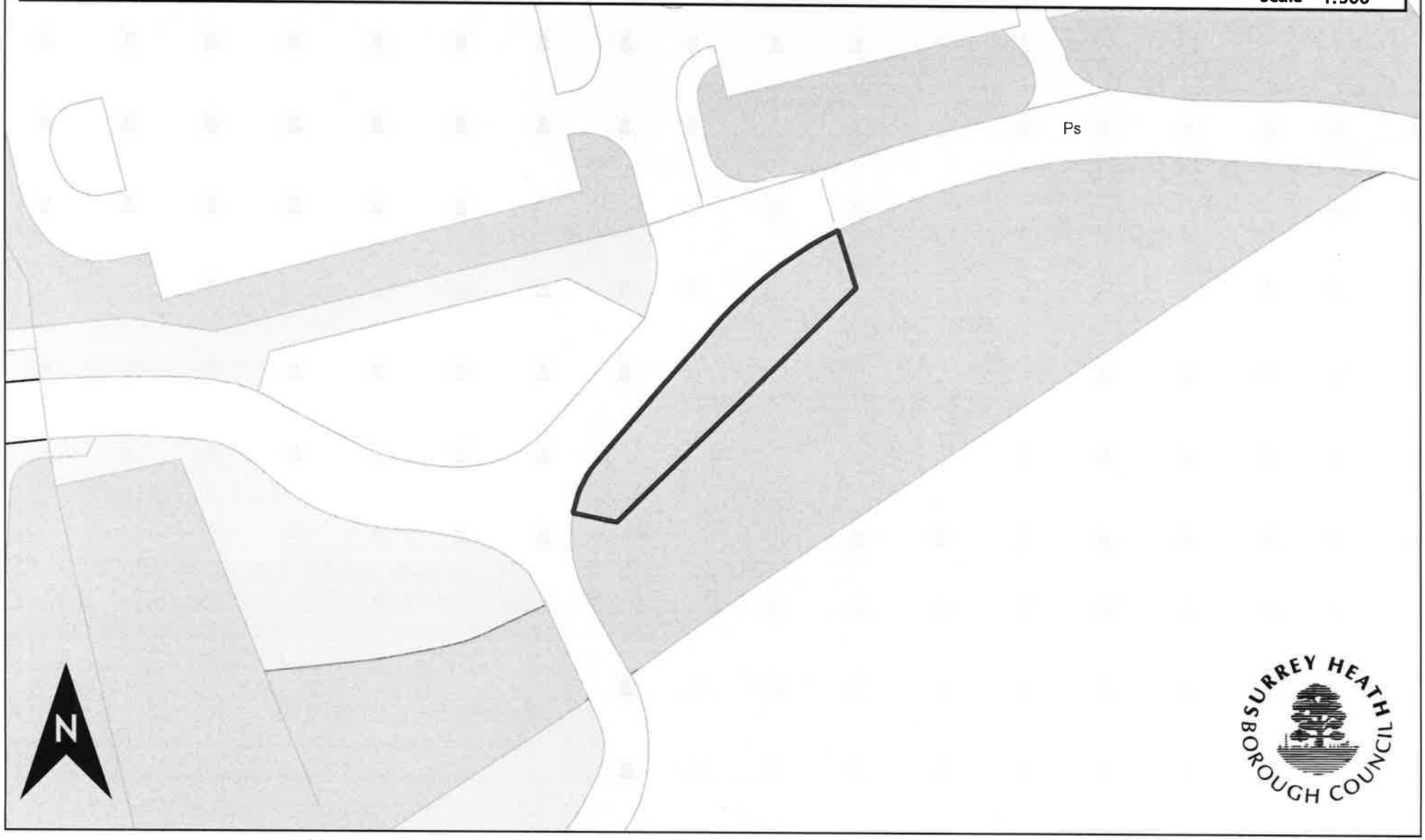

Surrey Heath Borough Council, Knoll Road, CAMBERLEY, GU15 3HD | Tel : +44 (0)1276 707100 | Fax : +44 (0)1276 707448 | Email: main.reception@surreyheath.gov.uk

© Crown copyright and database rights 2017 Ordnance Survey 100018679 | Contains Ordnance Survey data © Crown copyright and database right 2017 | © Geographers' A-Z Map Co. Ltd
Cities Revealed ® copyright by The Geoinformation ® Group, 2017 and Crown Copyright © All rights reserved | Historic Mapping © Crown copyright and Landmark Information Group

Number 24C

Frimley Lodge Park Car Park C

Produced: 04.04.2017

Scale 1:500

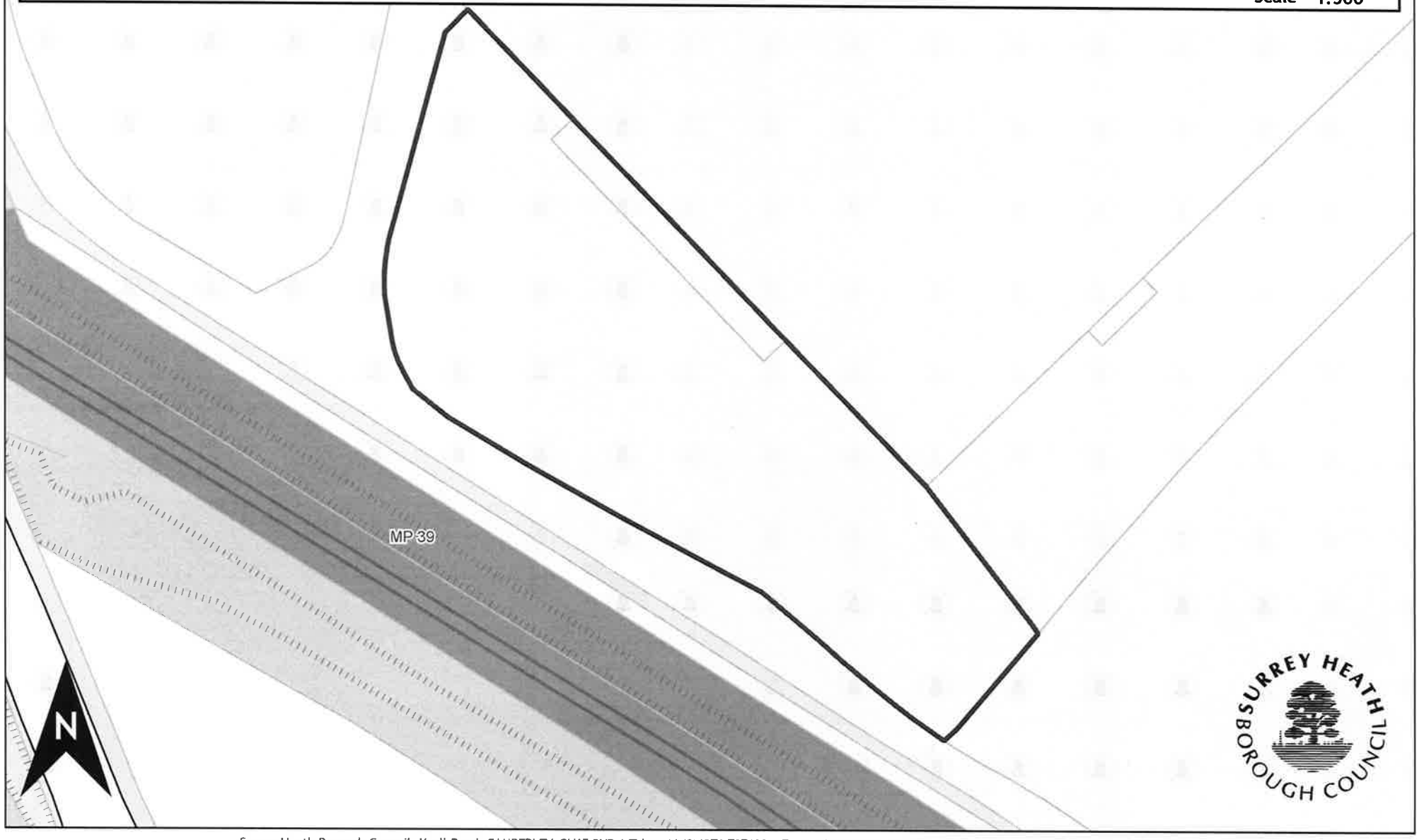

Surrey Heath Borough Council, Knoll Road, CAMBERLEY, GU15 3HD | Tel : +44 (0)1276 707100 | Fax : +44 (0)1276 707448 | Email: main.reception@surreyheath.gov.uk

© Crown copyright and database rights 2017 Ordnance Survey 100018679 | Contains Ordnance Survey data © Crown copyright and database right 2017 | © Geographers' A-Z Map Co. Ltd
Cities Revealed ® copyright by The Geoinformation ® Group, 2017 and Crown Copyright © All rights reserved | Historic Mapping © Crown copyright and Landmark Information Group

Number 24D

Frimley Lodge Car Park Area D

Produced: 04.04.2017

Scale 1:500

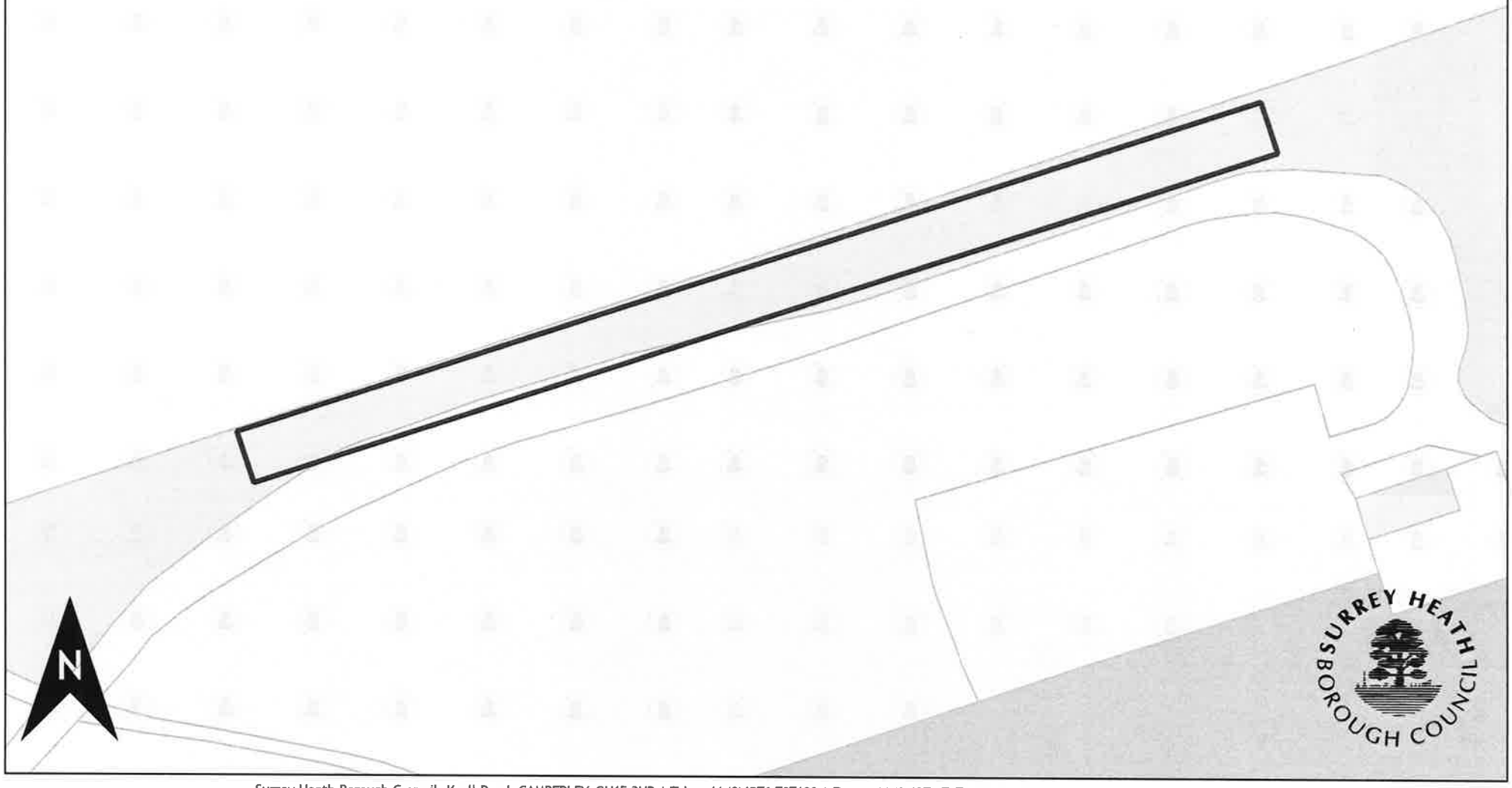

Surrey Heath Borough Council, Knoll Road, CAMBERLEY, GU15 3HD | Tel : +44 (0)1276 707100 | Fax : +44 (0)1276 707448 | Email: main.reception@surreyheath.gov.uk

© Crown copyright and database rights 2017 Ordnance Survey 100018679 | Contains Ordnance Survey data © Crown copyright and database right 2017 | © Geographers' A-Z Map Co. Ltd
Cities Revealed ® copyright by The Geoinformation ® Group, 2017 and Crown Copyright © All rights reserved | Historic Mapping © Crown copyright and Landmark Information Group

Number 24E

Frimley Lodge Park Car Park E

Produced: 04.04.2017

Scale 1:500

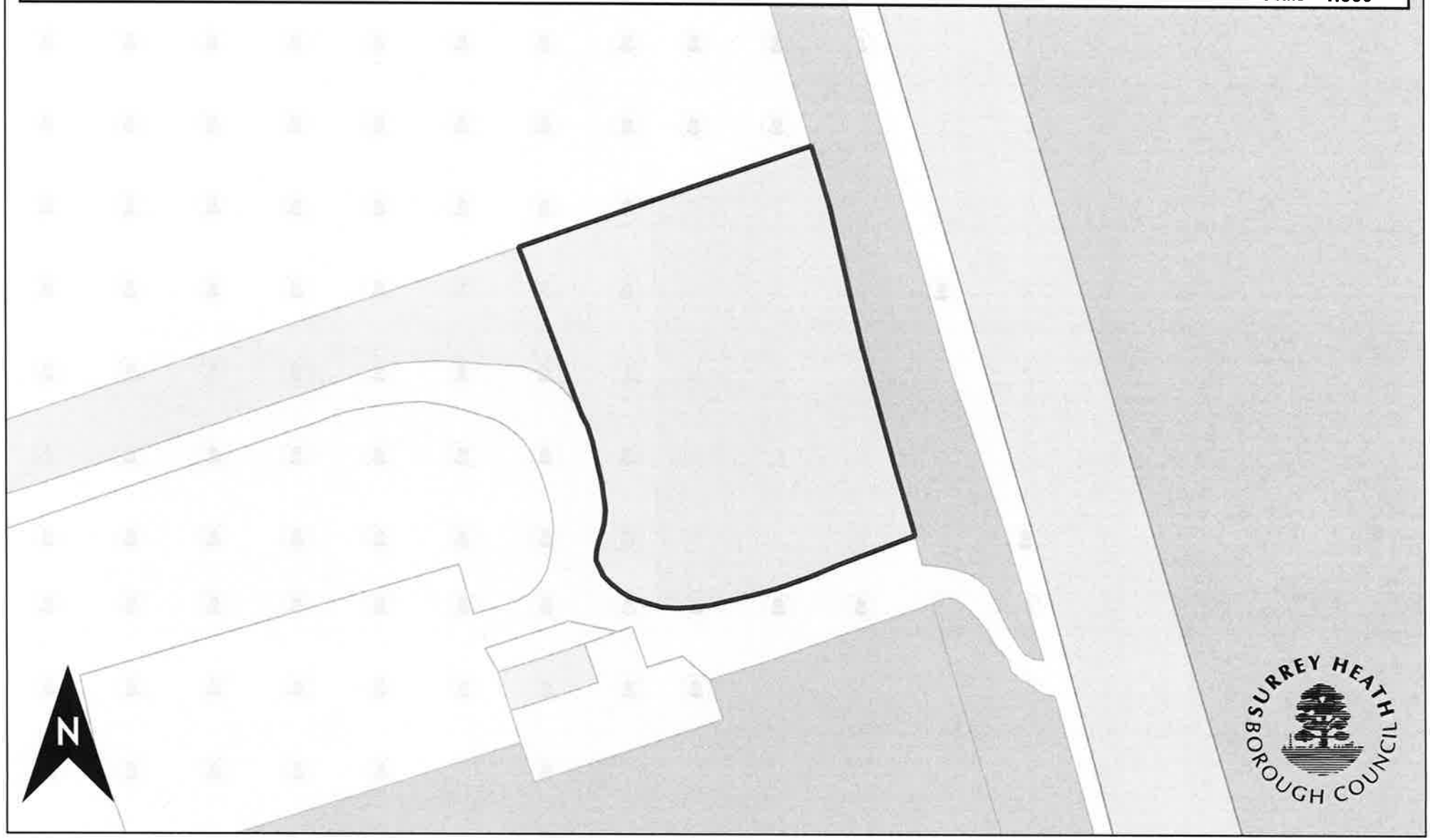

Surrey Heath Borough Council, Knoll Road, CAMBERLEY, GU15 3HD | Tel : +44 (0)1276 707100 | Fax : +44 (0)1276 707448 | Email: main.reception@surreyheath.gov.uk

© Crown copyright and database rights 2017 Ordnance Survey 100018679 | Contains Ordnance Survey data © Crown copyright and database right 2017 | © Geographers' A-Z Map Co. Ltd
Cities Revealed ® copyright by The Geoinformation ® Group, 2017 and Crown Copyright © All rights reserved | Historic Mapping © Crown copyright and Landmark Information Group

Number 24F

Frimley Lodge Park Car Park F

Produced: 04.04.2017

Scale 1:500

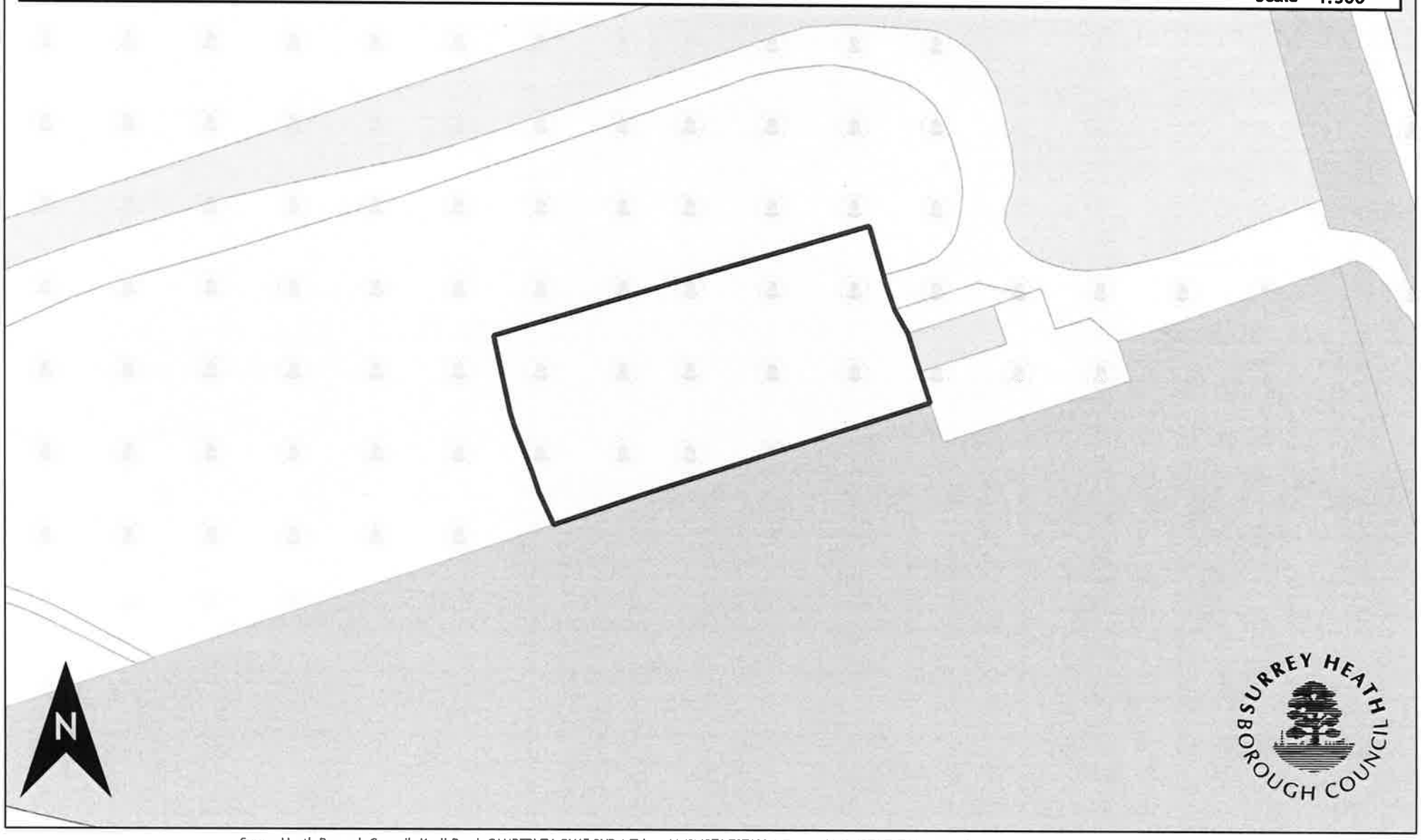

Surrey Heath Borough Council, Knoll Road, CAMBERLEY, GU15 3HD | Tel : +44 (0)1276 707100 | Fax : +44 (0)1276 707448 | Email: main.reception@surreyheath.gov.uk

© Crown copyright and database rights 2017 Ordnance Survey 100018679 | Contains Ordnance Survey data © Crown copyright and database right 2017 | © Geographers' A-Z Map Co. Ltd
Cities Revealed ® copyright by The Geoinformation ® Group, 2017 and Crown Copyright © All rights reserved | Historic Mapping © Crown copyright and Landmark Information Group

Number 24G

Frimley Lodge Park Car Park G

Produced: 04.04.2017

Scale 1:500

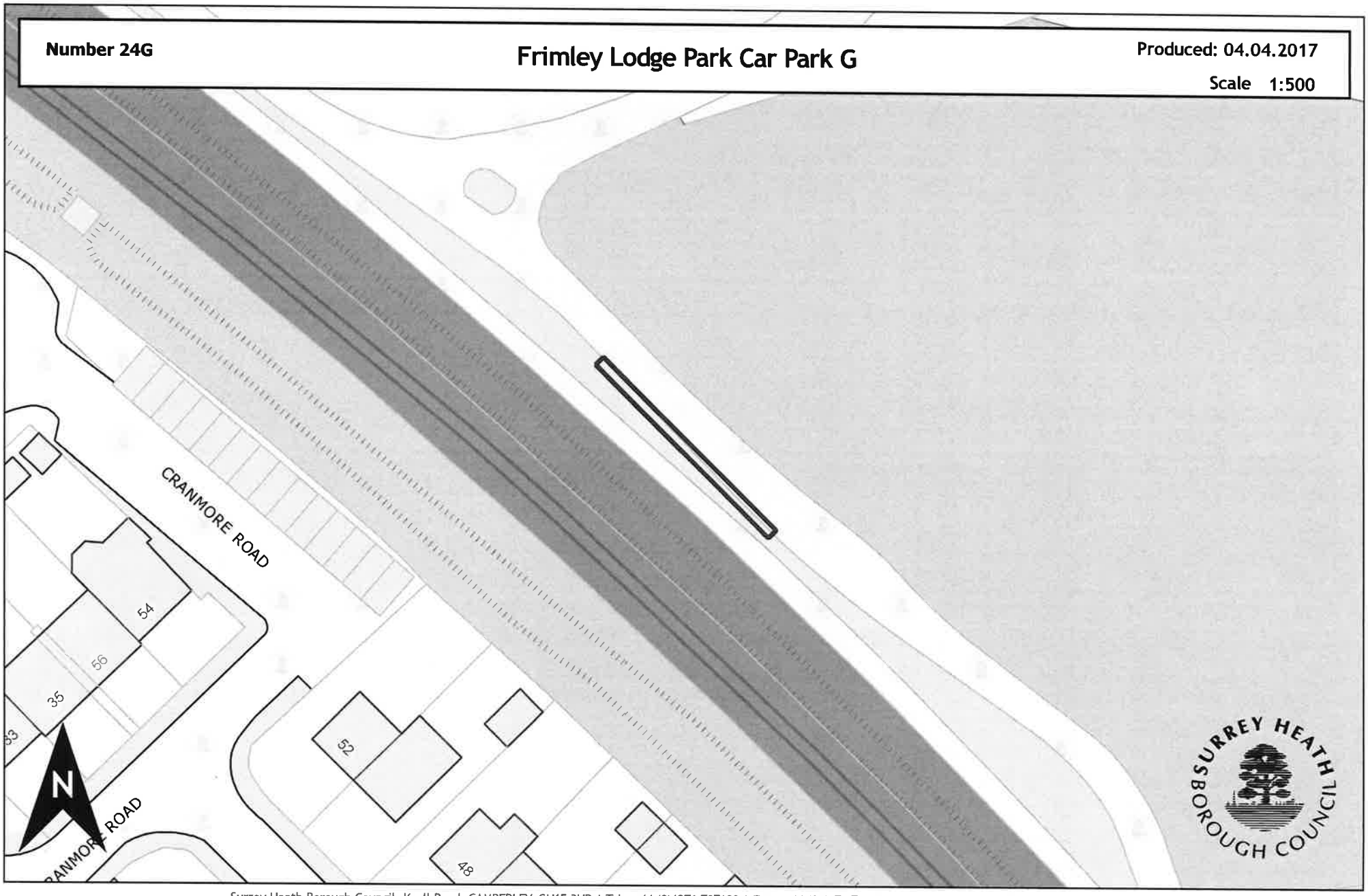

Surrey Heath Borough Council, Knoll Road, CAMBERLEY, GU15 3HD | Tel : +44 (0)1276 707100 | Fax : +44 (0)1276 707448 | Email: main.reception@surreyheath.gov.uk

© Crown copyright and database rights 2017 Ordnance Survey 100018679 | Contains Ordnance Survey data © Crown copyright and database right 2017 | © Geographers' A-Z Map Co. Ltd
Cities Revealed ® copyright by The Geoinformation ® Group, 2017 and Crown Copyright © All rights reserved | Historic Mapping © Crown copyright and Landmark Information Group

Number 24H

Frimley Lodge Park Car Park H

Produced: 04.04.2017

Scale 1:500

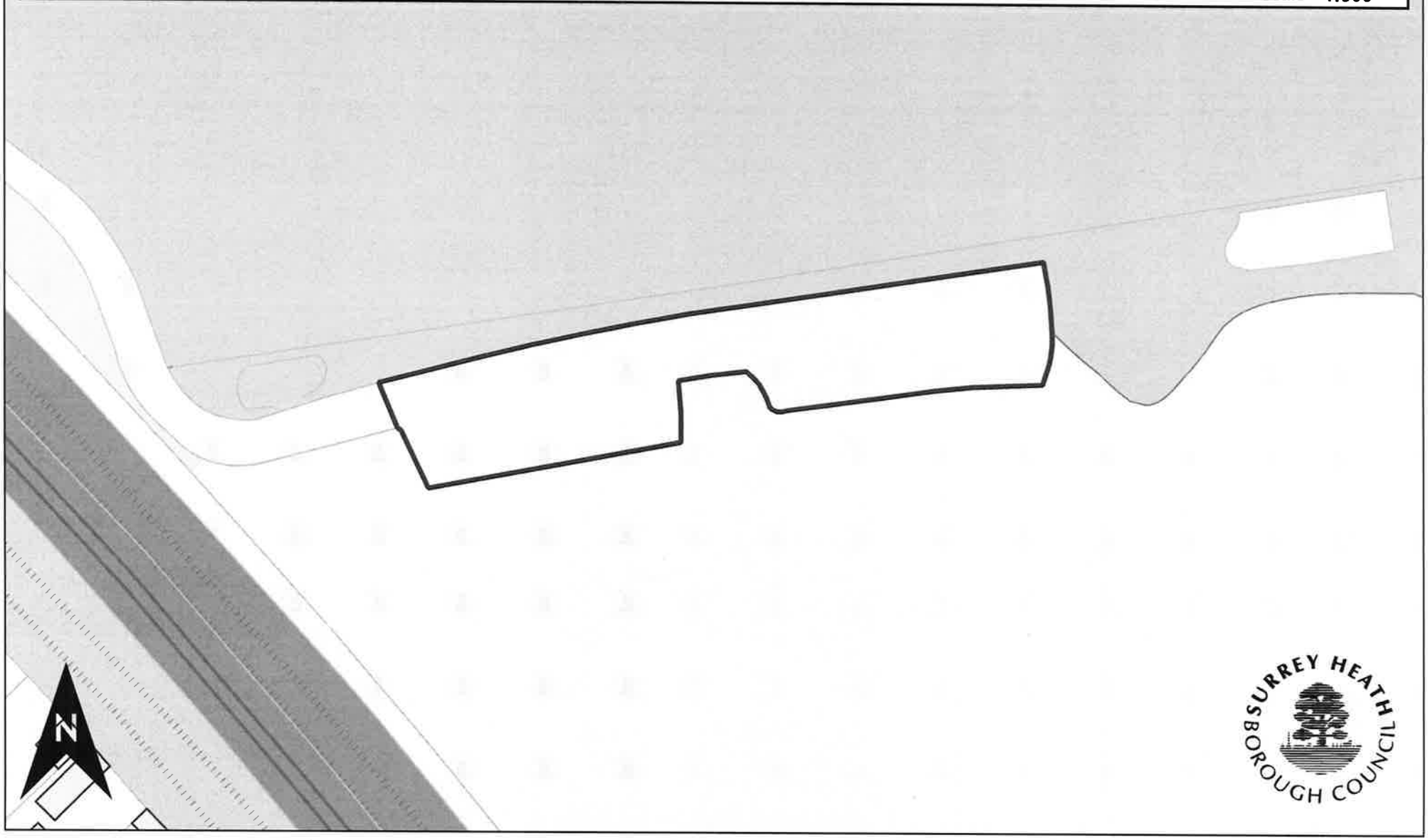

Surrey Heath Borough Council, Knoll Road, CAMBERLEY, GU15 3HD | Tel : +44 (0)1276 707100 | Fax : +44 (0)1276 707448 | Email: main.reception@surreyheath.gov.uk

© Crown copyright and database rights 2017 Ordnance Survey 100018679 | Contains Ordnance Survey data © Crown copyright and database right 2017 | © Geographers' A-Z Map Co. Ltd
Cities Revealed ® copyright by The Geoinformation ® Group, 2017 and Crown Copyright © All rights reserved | Historic Mapping © Crown copyright and Landmark Information Group

Number 25

Acorn Avenue Car Park

Produced: 04.04.2017

Scale 1:500

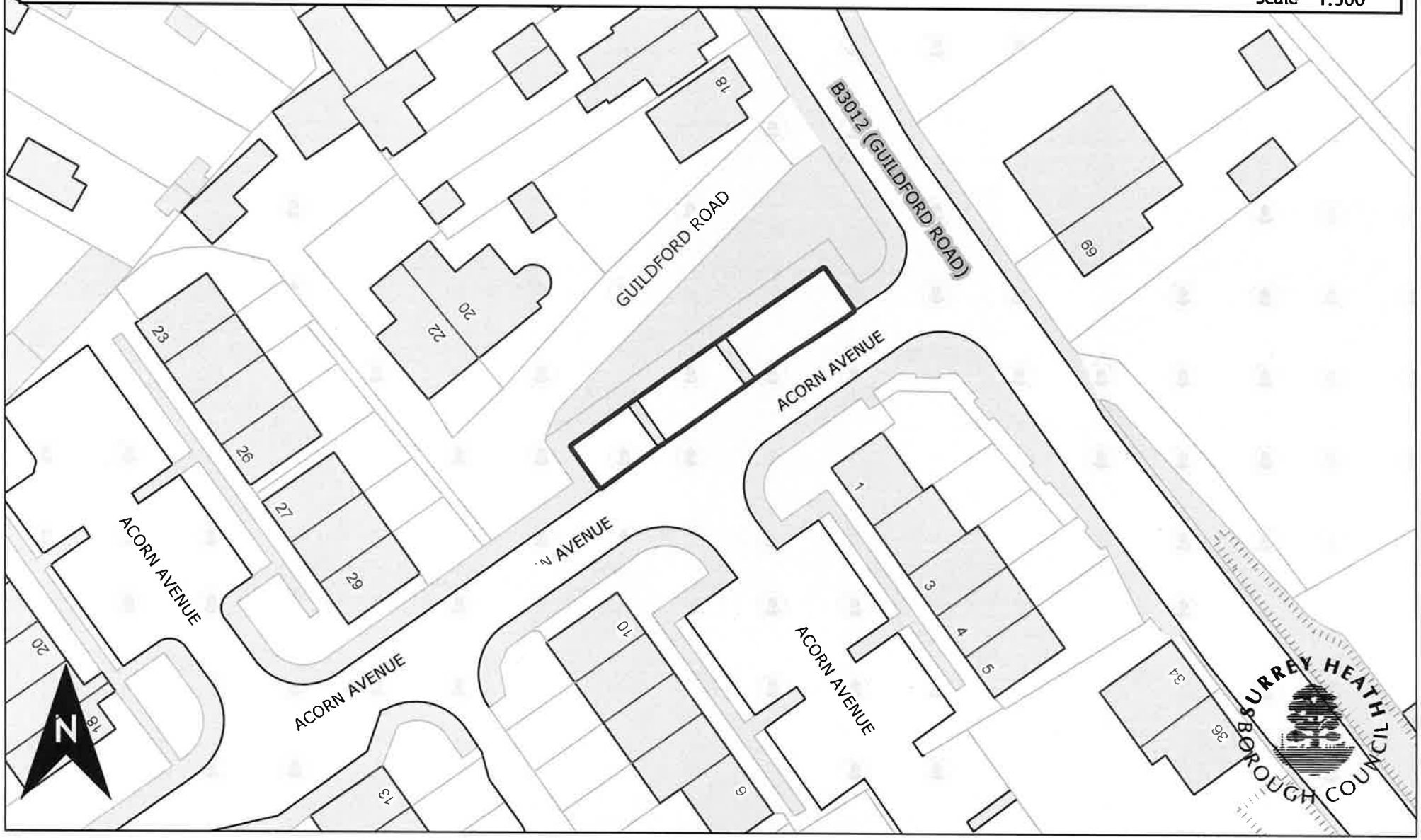

Surrey Heath Borough Council, Knoll Road, CAMBERLEY, GU15 3HD | Tel : +44 (0)1276 707100 | Fax : +44 (0)1276 707448 | Email: main.reception@surreyheath.gov.uk

© Crown copyright and database rights 2017 Ordnance Survey 100018679 | Contains Ordnance Survey data © Crown copyright and database right 2017 | © Geographers' A-Z Map Co. Ltd
Cities Revealed ® copyright by The Geoinformation ® Group, 2017 and Crown Copyright © All rights reserved | Historic Mapping © Crown copyright and Landmark Information Group

Number 26

St George's Road Car Park

Produced: 04.04.2017

Scale 1:500

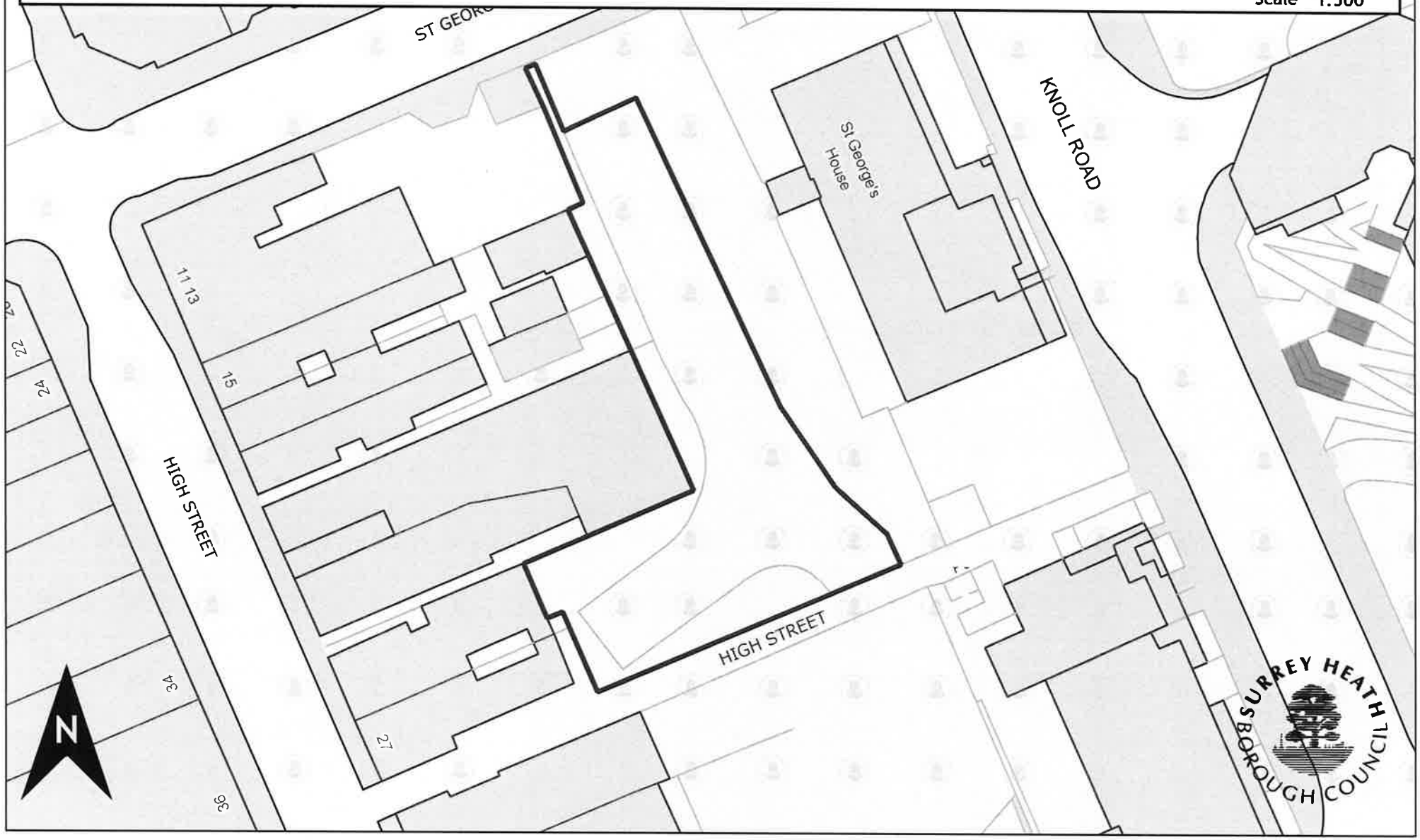

Surrey Heath Borough Council, Knoll Road, CAMBERLEY, GU15 3HD | Tel : +44 (0)1276 707100 | Fax : +44 (0)1276 707448 | Email: main.reception@surreyheath.gov.uk

© Crown copyright and database rights 2017 Ordnance Survey 100018679 | Contains Ordnance Survey data © Crown copyright and database right 2017 | © Geographers' A-Z Map Co. Ltd
Cities Revealed ® copyright by The Geoinformation ® Group, 2017 and Crown Copyright © All rights reserved | Historic Mapping © Crown copyright and Landmark Information Group